





**SCHEDULE "A"**

**KEY MAP LEGEND**

	ROADS
	RAILWAYS
	WATERCOURSES
	LOT LINES
	ZONE BOUNDARY
<b>C1</b>	ZONE SYMBOL
<b>*</b>	MINOR VARIANCES

**ZONE LEGEND**

<b>ZONE CLASSIFICATION</b>	<b>ZONE SYMBOL</b>
AGRICULTURAL	A
AGRICULTURAL COMMERCIAL / INDUSTRIAL	ACM
MINERAL AGGREGATE RESOURCES	MAR
HAMLET / VILLAGE RESIDENTIAL	HVR
HAMLET / VILLAGE COMMERCIAL	HVC
MOBILE / MODULAR HOME PARK	MH
RESIDENTIAL LOW DENSITY	R1
RESIDENTIAL MEDIUM DENSITY	R2
RESIDENTIAL HIGH DENSITY	R3
COMMERCIAL'	C1
HIGHWAY COMMERCIAL	C3
INDUSTRIAL	M1
INSTITUTIONAL	IN
PARK AND RECREATION	PR
NATURAL RESOURCES /ENVIRONMENT ONE	NRE1
NATURAL RESOURCES / ENVIRONMENT TWO	NRE2
FLOOD PLAIN ZONE	FP
FUTURE DEVELOPMENT	FD
HOLDING	- H
ADJACENT LAND OVERLAY	
ADJACENT LAND ZONE	
FLOOD AND FILL CONSTRAINT AREA OVERLAY	
AREA SUBJECT TO SECTION 5.35 - STRATFORD MUNICIPAL AIRPORT AND ADJACENT AREA	

THIS IS SCHEDULE "A" TO BY-LAW NO. 30-1999 OF THE CORPORATION OF THE TOWNSHIP OF PERTH EAST PASSED ON THE 21st DAY OF JUNE, 1999

George Wicke, Mayor

Constance Flanagan,  
Clerk-Administrator